


372700.000000

372800.000000

372900.000000

 Application route
 Public Footpaths

3-45-FP.5

437700.000000

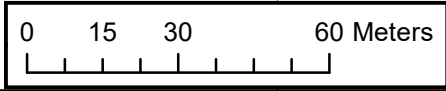
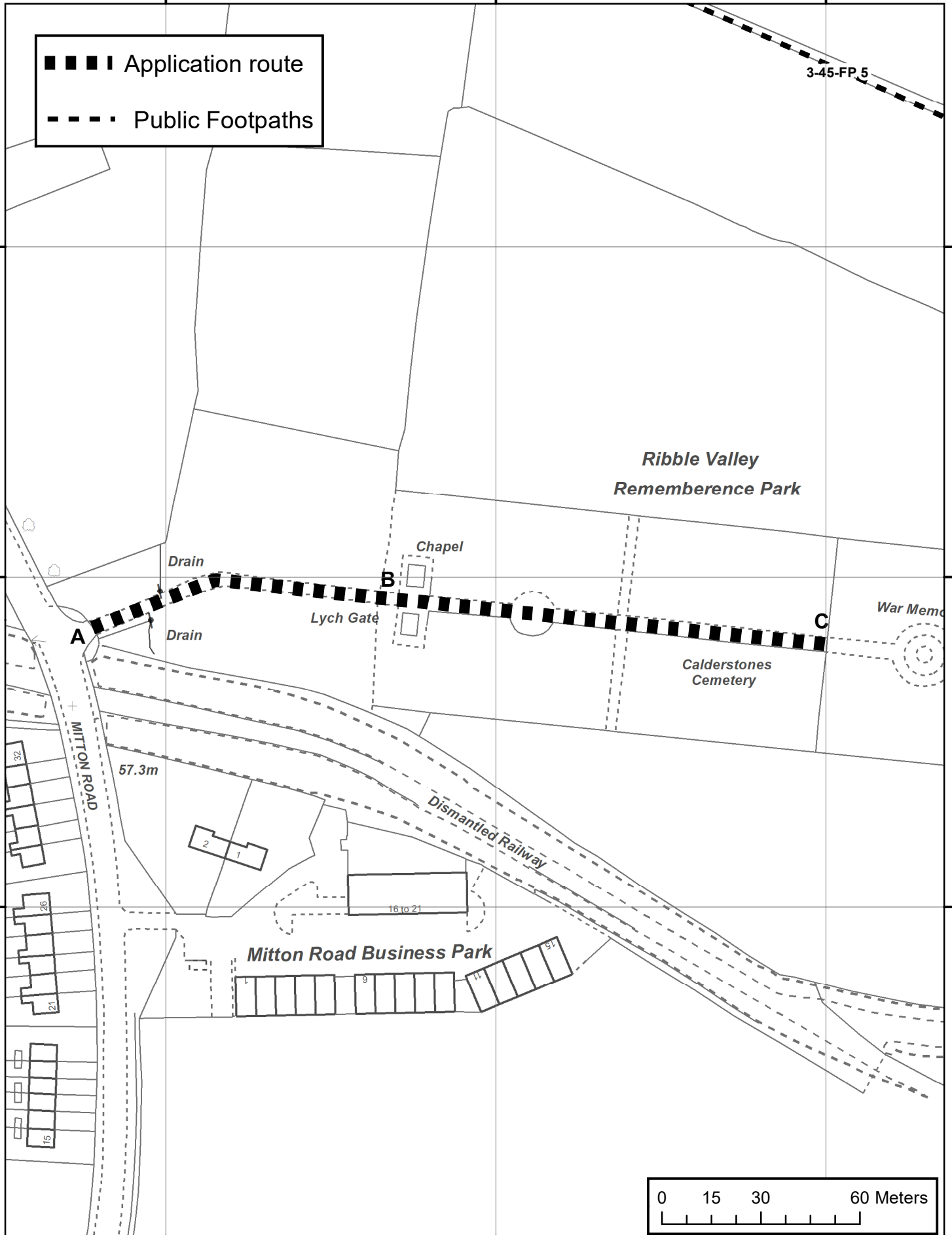
437700.000000

437600.000000

437600.000000

437500.000000

437500.000000



372700.000000

372800.000000

372900.000000



Public Rights of Way
 PROW@lancashire.gov.uk
 01772 530317

Wildlife and Countryside Act 1981
 Addition of byway open to all traffic (BOAT) from Mitton Road to the
 Queen Mary's Military Hospital Cemetery

1:1,500



The digitised Rights of Way information should be used for guidance only as its accuracy cannot be guaranteed. Rights of Way information must be verified on the current Definitive Map before being supplied or used for any purpose.

This Map is reproduced from Ordnance Survey material with the permission of Ordnance Survey on behalf of the controller of Her Majesty's Stationery Office (C) Crown Copyright.
 Unauthorised reproduction infringes Crown Copyright and may lead to Prosecution or civil proceedings. Lancashire County Council Licence No. 100023320